

Data in the spotlight: Census and population studies

David Rawnsley

29 November 2022



Aggregate data are data about
populations, groups, regions or
countries





59

This figure is part of a data visualization overlaid on an aerial photograph of a residential neighborhood. The visualization consists of four green oval callouts, each containing a number and a person icon, connected by thick green wavy lines. The callouts are positioned in the upper left (59), upper right (35), lower left (17), and lower right (22) areas of the image. The background shows a dense cluster of houses with red-tiled roofs, interspersed with green trees and open spaces. The green lines meander across the image, linking the four data points.

35

17

22

The Census of Population

- Every 10 years
- First modern census in 1841
- Data held secure for 100 years
- Digitised censuses from 1971 (1961 ongoing)
- Last ever census?

A UK Census?

- Different nations, different governments, different ideas.
 - Office for National Statistics
 - National Records of Scotland (formerly GROs)
 - Northern Ireland Statistics and Research Agency
- Different Geographies
- Different Questions
- Different Outputs
- Lots of harmonisation

England and Wales Census


21 March 2021

- 97 % response
- Average completion time – 23 minutes
- Census Coverage Survey
- Census Quality Survey
- Output consultation



Northern Ireland Census

21 March 2021

- Census Coverage Survey
 - Outputs consultation
 - Add geographies
 - Statistical Disclosure Control
 - Quality Assurance
- 
- A decorative graphic element on the right side of the slide, consisting of a purple-to-white gradient shape that tapers to a point at the top right.

Scotland Census

1 March 2022

- Response rate 89% eventually after an extension period
- Coverage Survey completed
- Currently in a consultation phase on outputs
- Cleaning and collating responses
- No dates on when any data will be released yet, but mid 2023 for first phase is likely.



Census Outputs

- England and Wales
 - Population and household estimates
 - Household and resident characteristics
 - International migration
 - Armed forces veterans
- Data down to MSOA or Output Area level



Census Outputs

- Northern Ireland
 - Population and household estimates
 - Age and sex
 - Country of birth, Passports held
 - Ethnicity, Language, Identity, Religion
 - Housing and accommodation
- Data at Country and Local Government District level



Next Census releases

- Today Ethnic group, national identity, language, and religion - EW
Census maps – update to add recent data releases - EW
- 6 Dec Welsh language - W
- 8 Dec Labour market and travel to work – EW
- 15 Dec Phase 2 Release – NI
- 5 Jan Housing – EW
- 6 Jan Sexual orientation and gender identity - EW
- 10 Jan Education – EW
- 19 Jan Health, disability, unpaid care – EW
- Spring '23 Phase 3 - NI


What can the census aggregate data tell us?

- The most complete source of information about demographic and socio-economic characteristics of the UK population.
 - Population
 - Employment, occupation, socio-economic class, qualifications
 - Ethnicity, religion, national identity, language
 - Housing, tenure, residence type
 - Household and family composition, occupancy
 - Carers and caring
 - Long term health problems or disability
 - Travel to work, migration

New questions

- Gender – England, Wales, Scotland, Northern Ireland
- Voluntary

27 Is the gender you identify with the same as your sex registered at birth?

 This question is **voluntary**

☐ Yes

☐ No, write in gender identity

4 Do you consider yourself to be trans, or have a trans history?

◆ This question is **voluntary**

◆ Answer only if you are aged 16 or over

◆ Trans is a term used to describe people whose gender is not the same as the sex they were registered at birth

◆ Tick **one** box only

☐ No

☐ Yes, please describe your trans status (for example, non-binary, trans man, trans woman):

New questions

- Sexuality – England, Wales, Scotland
- Voluntary

26 Which of the following best describes your sexual orientation?

This question is **voluntary**

☐ Straight/Heterosexual

☐ Gay or Lesbian

☐ Bisexual

☐ Other sexual orientation, write in

[illegible]

New questions

- Veteran status – England, Wales, Scotland

32 Have you **previously** served in the UK Armed Forces?

➡ **Current serving members** should only tick "no"

- ☐ Yes, previously served in **Regular** Armed Forces
- ☐ Yes, previously served in **Reserve** Armed Forces
- ☐ **OR** no

26 Have you **previously** served in the UK Armed Forces?

◆ **Current serving members** should only tick 'No'

- ☐ No
- ☐ Yes, previously served in **Regular** Armed Forces
- ☐ Yes, previously served in **Reserve** Armed Forces

New questions

• Health conditions – Scotland, Northern Ireland

18 Do you have any of the following, which have lasted, or are expected to last, at least 12 months?

◆ Tick all that apply

☐ Deafness or partial hearing loss

☐ Blindness or partial sight loss

☐ Full or partial loss of voice or difficulty speaking (a condition that requires you to use equipment to speak)

☐ Learning disability (a condition that you have had since childhood that affects the way you learn, understand information and communicate)

☐ Learning difficulty (a specific learning condition that affects the way you learn and process information)

☐ Developmental disorder (a condition that you have had since childhood which affects motor, cognitive, social and emotional skills, and speech and language)

☐ Physical disability (a condition that substantially limits one or more basic physical activities such as walking, climbing stairs, lifting or carrying)

☐ Mental health condition (a condition that affects your emotional, physical and mental wellbeing)

☐ Long-term illness, disease or condition (a condition, not listed above, that you may have for life, which may be managed with treatment or medication)

☐ Other condition, please write in:

☐ No condition

21 Do you have any of the following conditions which have lasted, or are expected to last, at least 12 months?

➡ Tick all that apply.

☐ Deafness or partial hearing loss

☐ Blindness or partial sight loss

☐ A mobility or dexterity difficulty that requires the use of a wheelchair

☐ A mobility or dexterity difficulty that limits basic physical activities (for example walking or dressing)

☐ An intellectual or learning disability (for example Down syndrome)

☐ A learning difficulty (for example dyslexia)

☐ Autism or Asperger syndrome

☐ An emotional, psychological or mental health condition (for example depression or schizophrenia)

☐ Frequent periods of confusion or memory loss (for example dementia)

☐ Long-term pain or discomfort

☐ Shortness of breath or difficulty breathing (for example asthma)

☐ Other condition (for example cancer, diabetes or heart disease)

☐ No condition

What the census cannot tell us

- Wealth and income
 - Derived deprivation data
- Personal identification
 - Data blurring and obfuscation



The Tricky Issue of Census Geography

- Building block is the Output Area
- These are used to create Super Output Areas (SOA)
 - Two types – Lower layer SOA (LSOA) and Middle layer SOA (MSOA)
 - In Scotland – Data Zones (DZ) and Intermediate Geographies (IG)
 - In Northern Ireland – just LSOA
- None of the above relate to anything ‘real’.
- Regions, Counties, Local Authorities, Wards and Electoral Divisions
- No postcode geography
- [Geoconvert](#)

Accessing census aggregate data

- [Infuse](#)
 - Data from 2001 and 2011 censuses
- [Casweb](#)
 - Data from 1971, 1981, 1991 and 2001 censuses
 - Boundary data with 1991 & 2001 censuses
- [CKAN](#)
 - Currently mainly 2021 and 2011 but plans for censuses back to 1971

Activity 1

InFuse

Worksheet

10 minutes.

Deprivation data

- Derived from room occupancy, house ownership/tenancy, car availability, employment status etc...
- A number of recipes
 - Carstairs
 - Townsend
 - Index of Multiple Deprivation/Indices of Deprivation
 - <https://www.gov.uk/government/statistics/english-indices-of-deprivation-2019>

Matching Geographies

- [GeoConvert](#)
 - Uses address points to calculate an area population
 - Clever proportioning
 - Caveats
 - Think about what you are attempting to do.
 - Postcodes change
- [Supporting documentation](#)

Activity 2

GeoConvert

Postcode file

Data file

Census bulk data

- [CKAN](#)
- Whole tables for geographical areas
- Easy to search
- Metadata
- Expanding all the time

Activity 3

CKAN

- Find the “Census 2021 Age of arrival in the UK” table for England and Wales.
- What ‘Units’ are used?
- What is the definition of a “Long-term health problem or disability”?
- For Manchester what is the total number of people Aged 25 to 24 are resident?

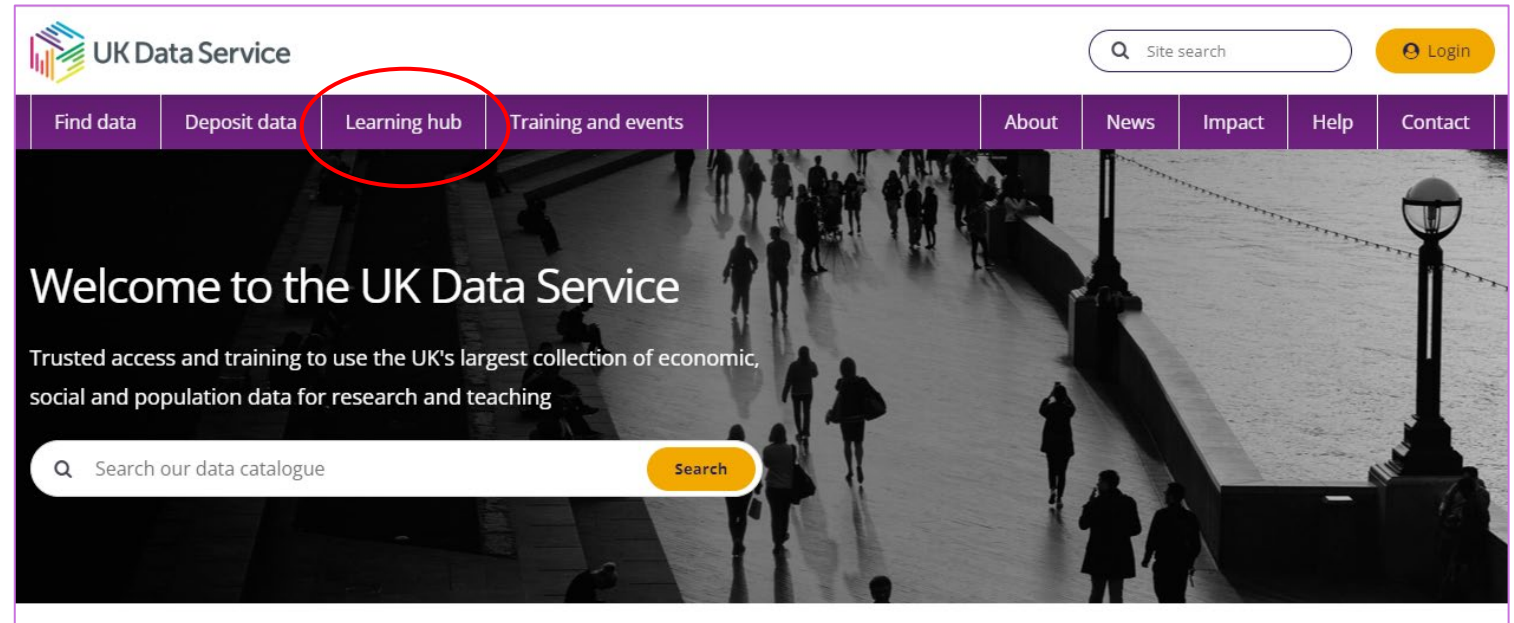
What is the UK Data Service?

- A comprehensive resource funded by the Economic and Social Research Council (ESRC)
- A single point of access to a wide range of secondary social science data
- Support, training and guidance



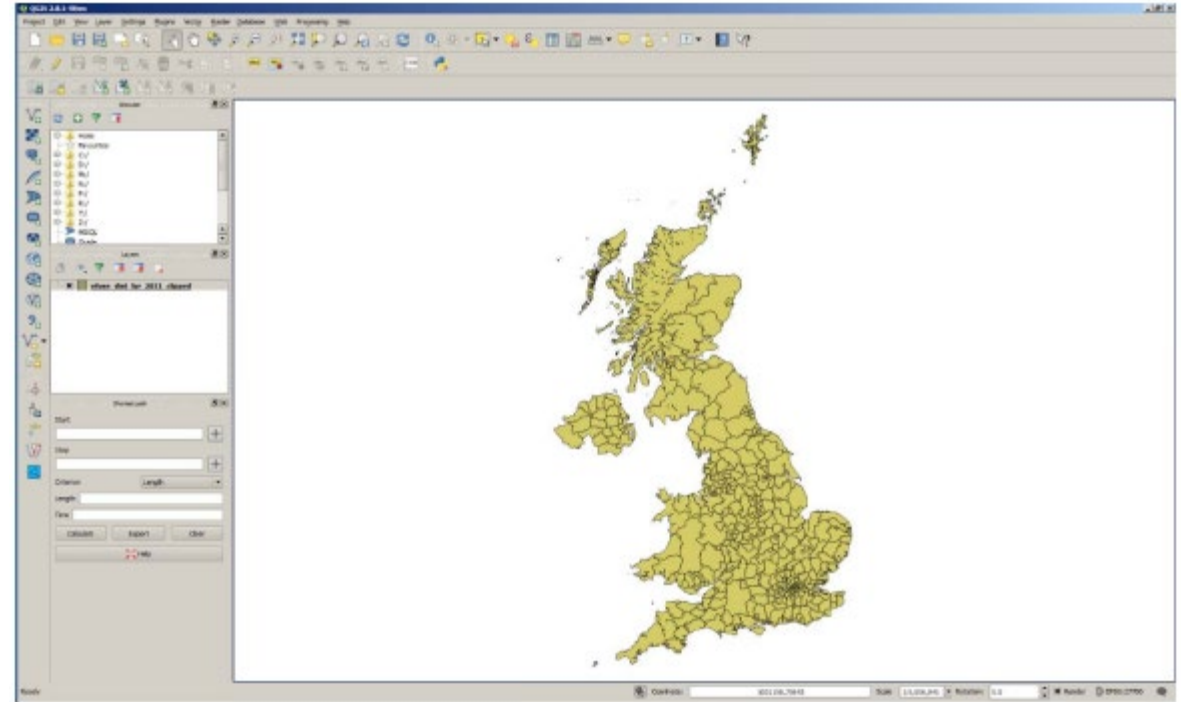
Online resources

- Guides
- Videos
- Webinars
- Impact blog
- Case studies
- Data Catalogue
- Data Skills Modules
- [Helpdesk](#)



Census Learning Hub

- How to use aggregate data
- Flow data guide
- Microdata guide
- Mapping with R
- Mapping with QGIS
- Census boundary data



Videos

"Can you show me
how to do that?"



[YouTube](#)

SHARE 

Data Skills Modules

- Survey data
- Aggregate data
- Longitudinal data
- Exploring crime surveys with R

Surveys unit 1: What are survey data?
View all modules


Menu | Glossary

Surveys

Unit 1: What are survey data?

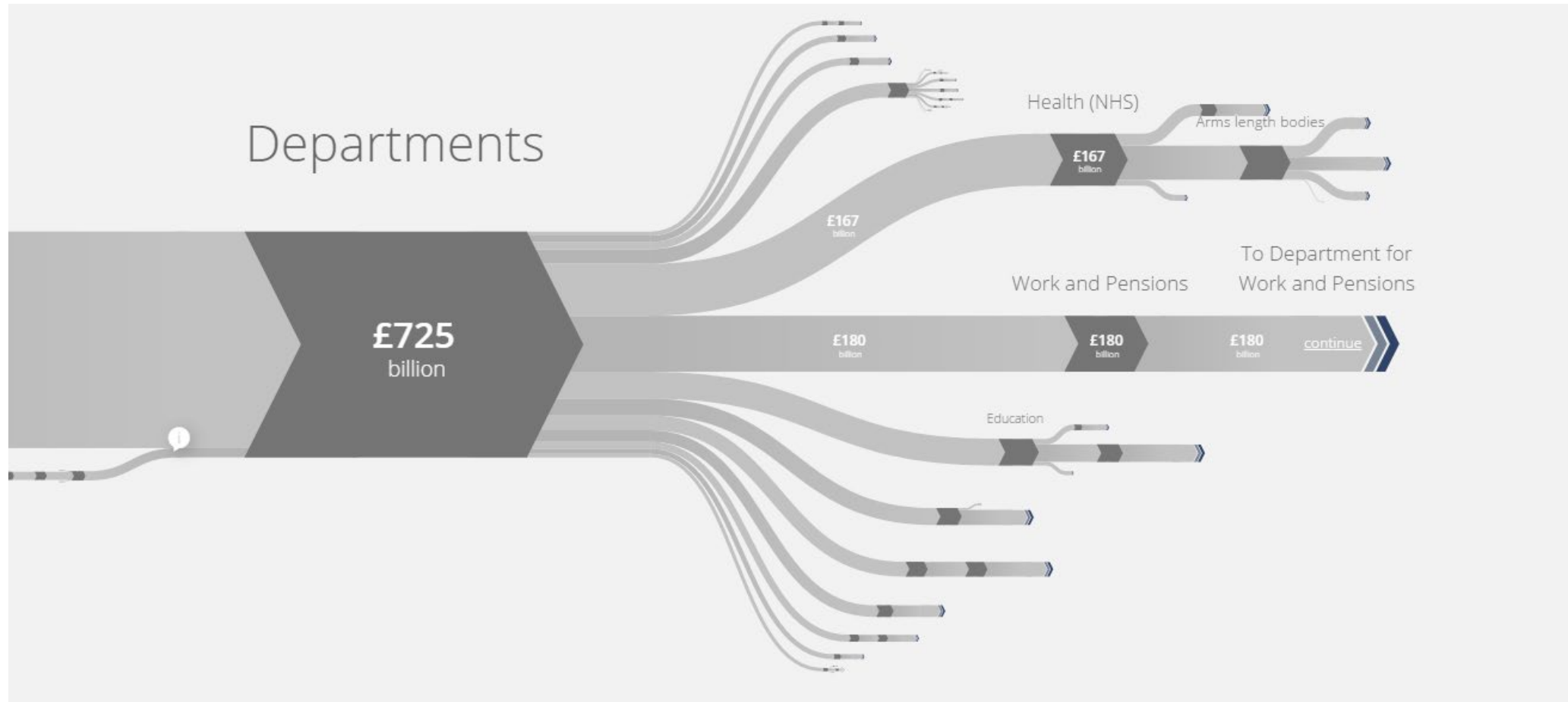
This unit will explore survey data.
You will look at what the data are, some key concepts relating to survey data and how to find datasets that you can use.
You can work through this unit in order using the next button, or use the menu to view the list of sections and jump to the part you are most interested in.

NEXT >



<https://ukdataservice.ac.uk/learning-hub/data-skills-modules/>

Census data: shaping policy



Thank you

web: <https://ukdataservice.ac.uk/>

YouTube: <https://www.youtube.com/user/UKDATASERVICE>

email: help@ukdataservice.ac.uk

Twitter: @UKDataService